



INDIA

States and Capitals

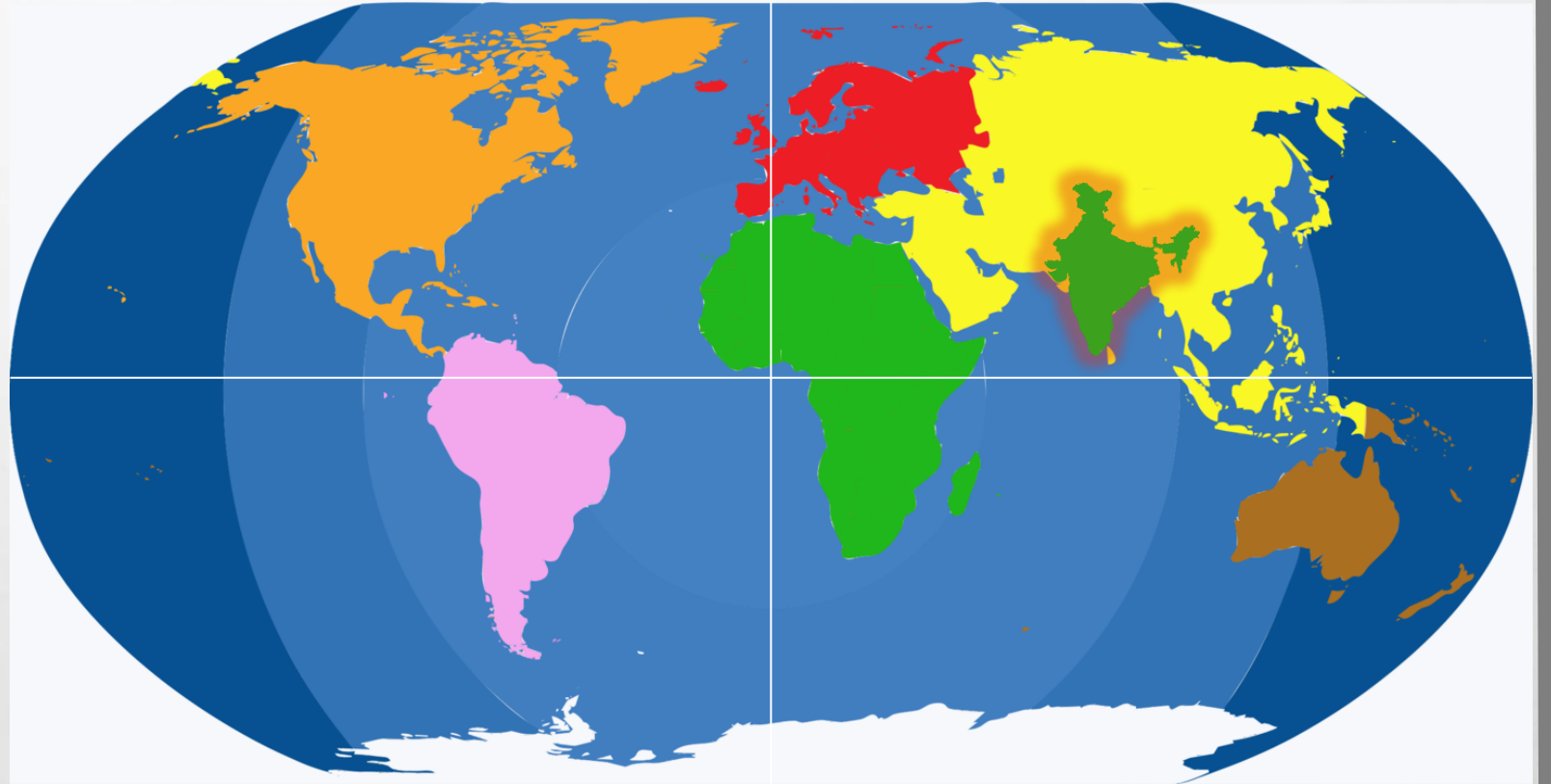


www.digitalsocialteacher.in



INDIA

- **India is located in the northern hemisphere according to latitudes and in the eastern hemisphere according to longitudes.**
- **India is situated in the Asia.**



INDIA

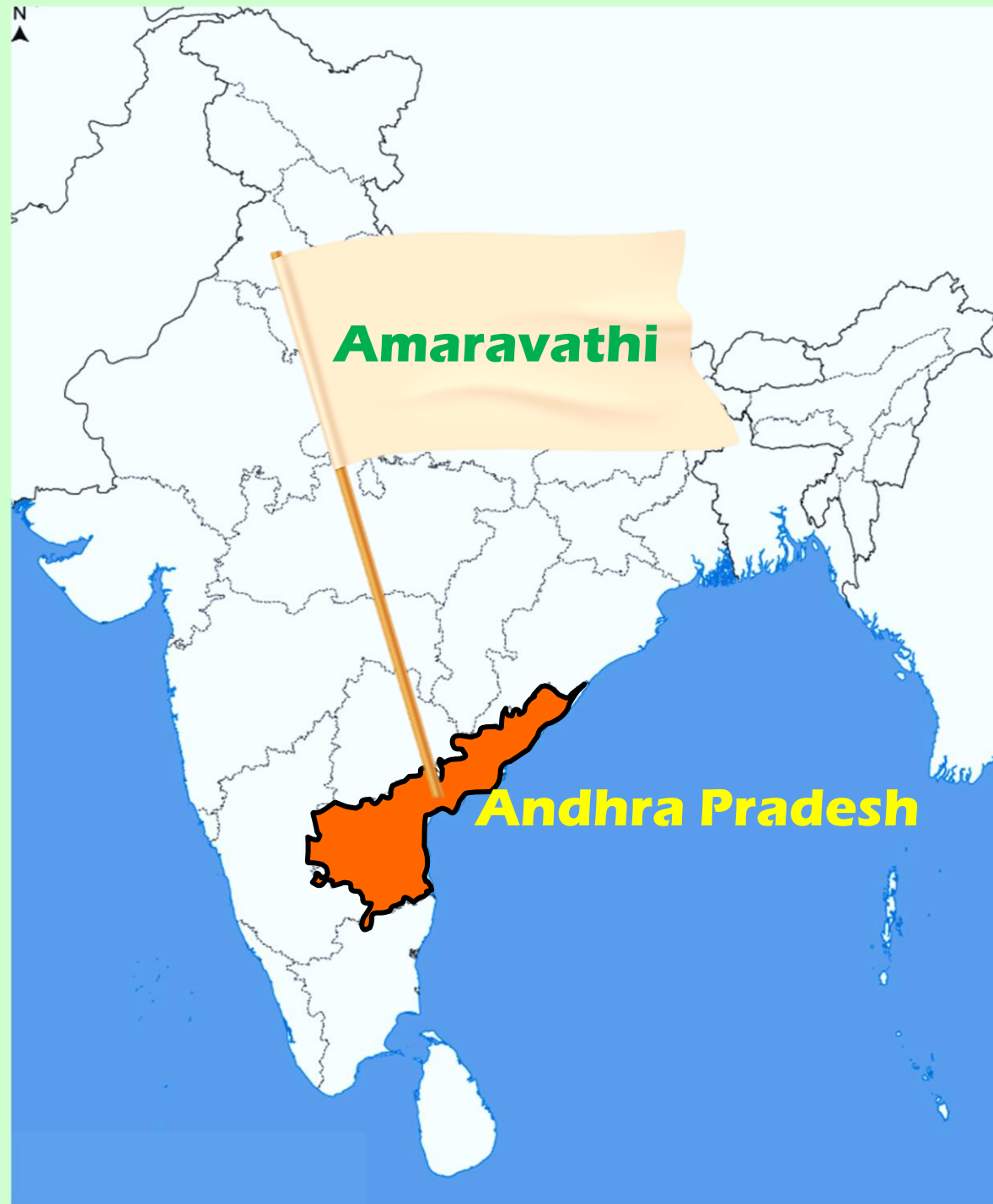
- India is the **seventh** largest country in the world in area and occupies **2.4%** of the world's land.
- India is the **second** most populous country in the world after China and is home to **17.5%** of world's population.
- In India there are **28** states and **8** Union territories.

INDIA

- Among 28 states, **Rajasthan** is the largest state and **Goa** is the smallest state in area.
- Among 8 UTs, **Jamu & Kashmir** islands is the largest UT and **Lakshadweep** is the smallest UT in area.

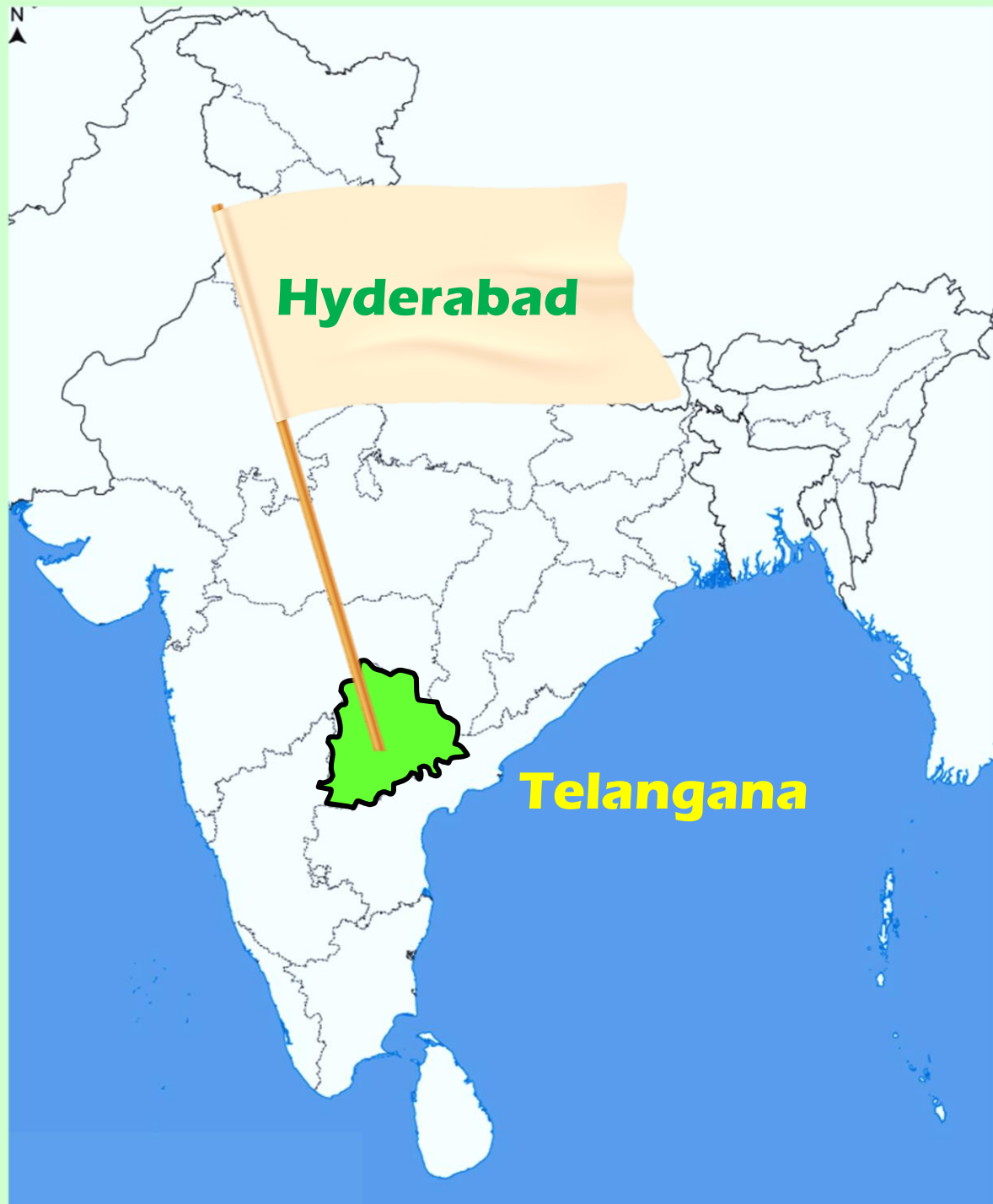
INDIA

- Among 28 states, **Uttar Pradesh** is the most populous state and **Sikkim** is the least populous state.
- Among 8 Uts, **New Delhi** is the most populous UT and **Lakshadweep** is the least populous UT.



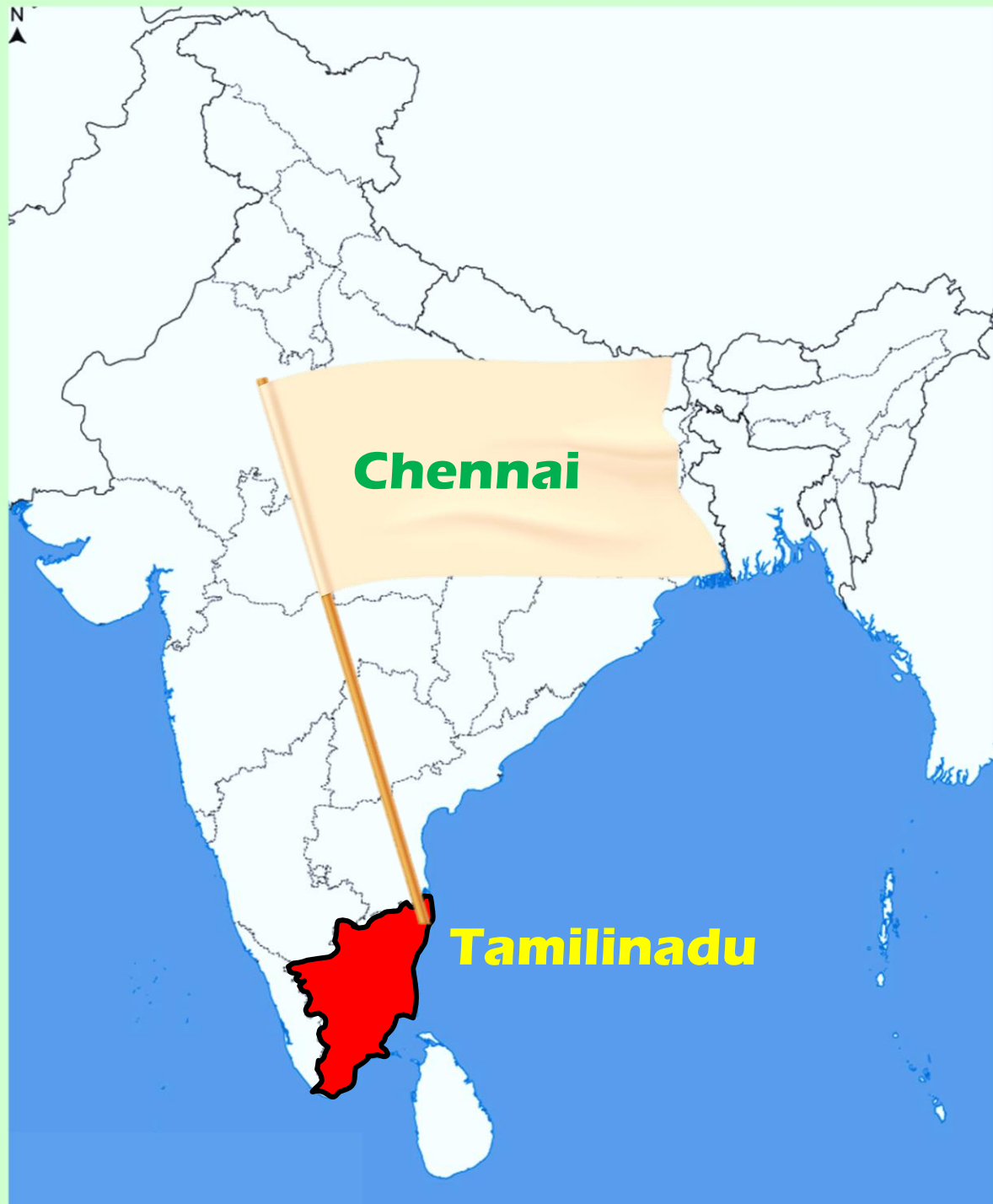
Amaravathi

Andhra Pradesh



Hyderabad

Telangana



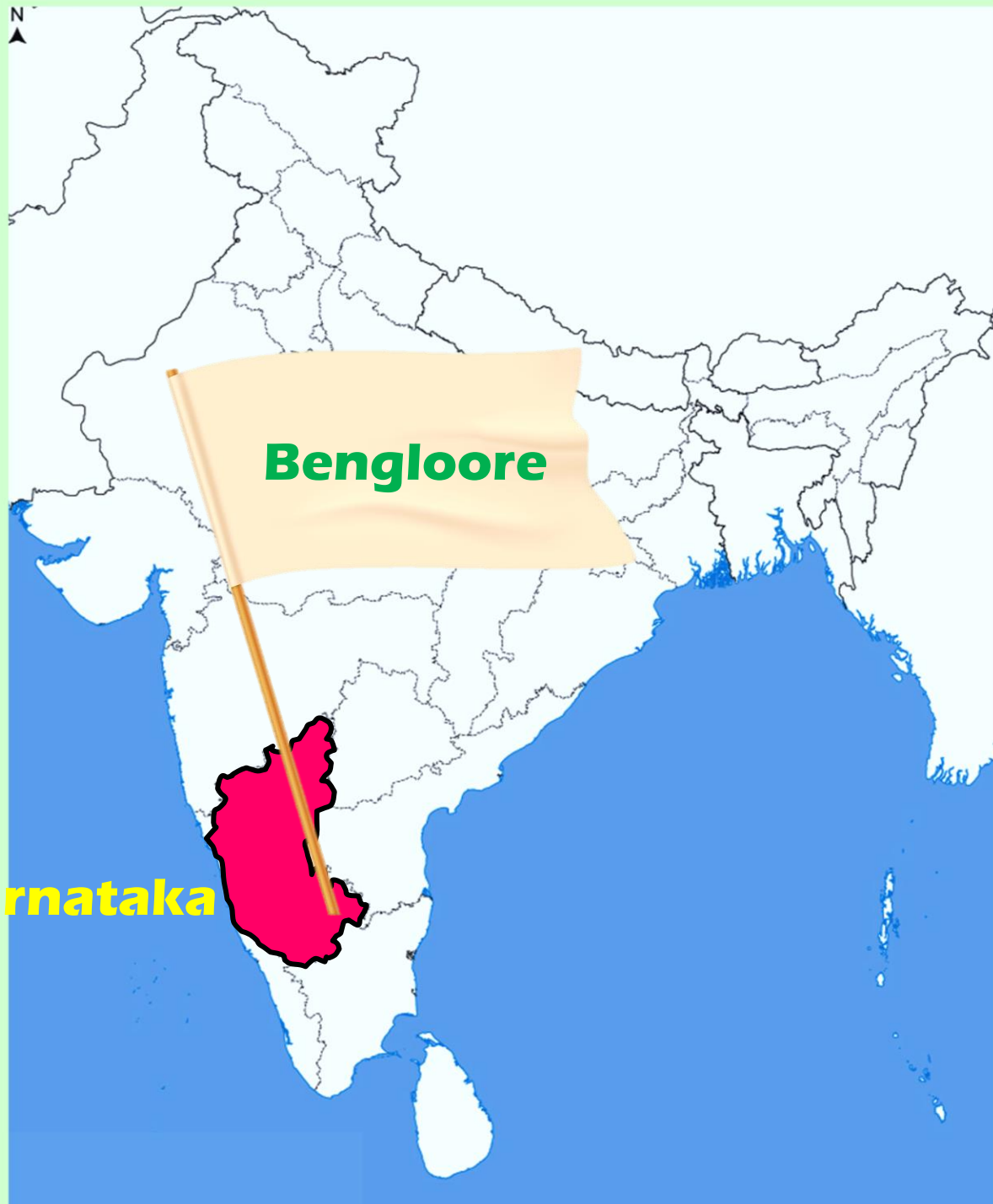
Chennai

Tamilnadu



Tiruvunanthapuram

Kerala



Bengloore

Karnataka

**This is the smallest
state in area.**



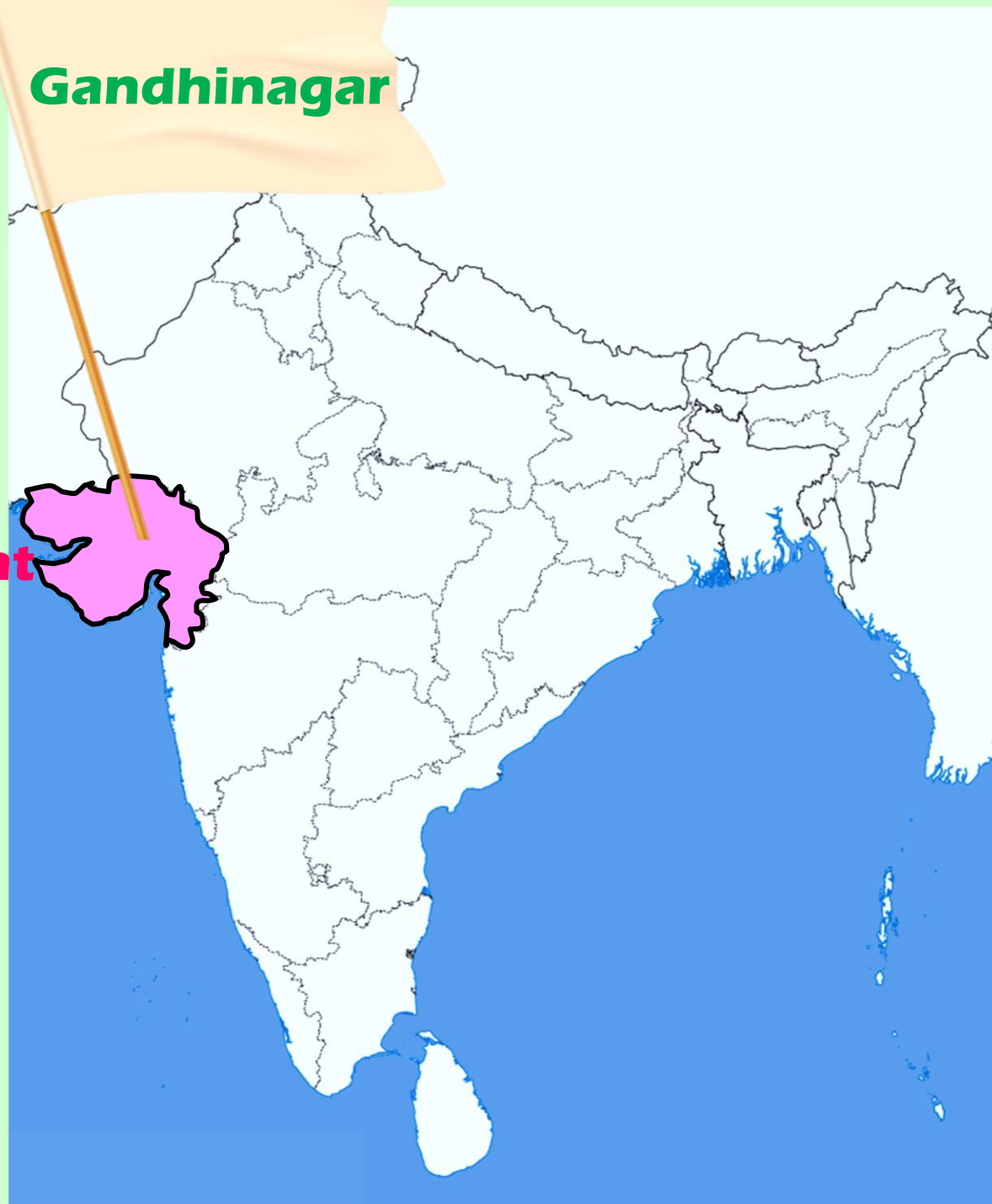


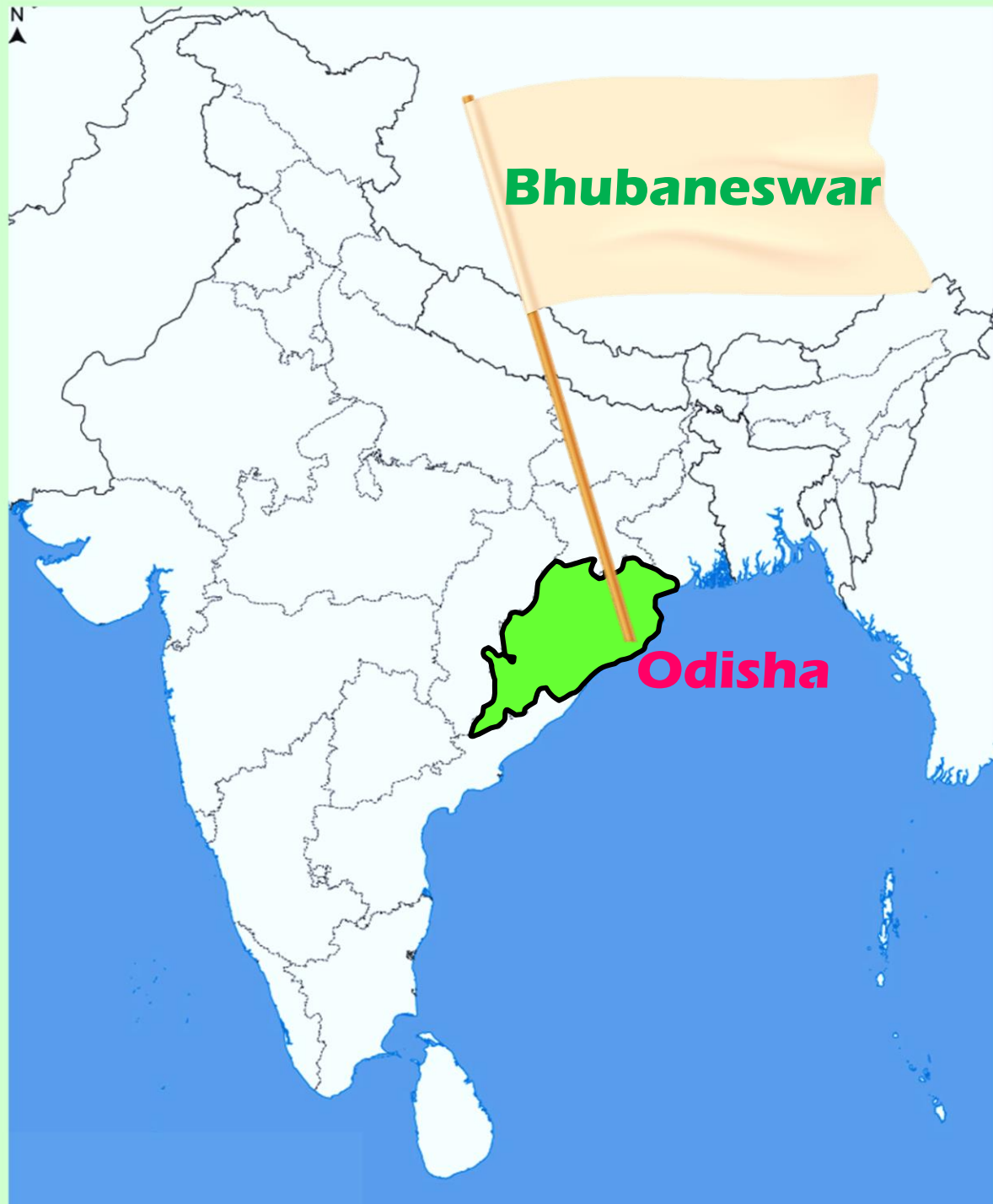
Mumbai

Maharashtra

Gandhinagar

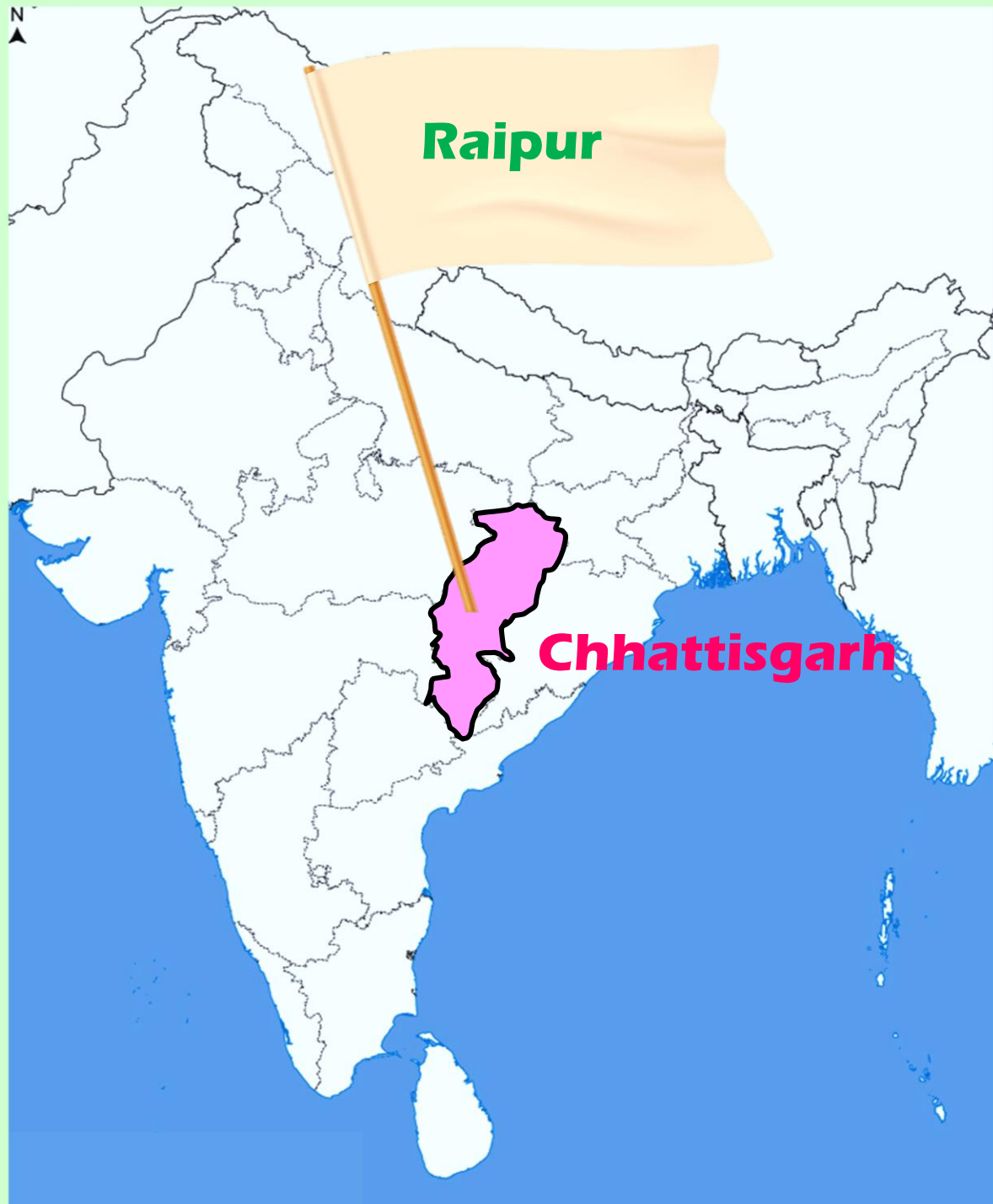
Gujarat





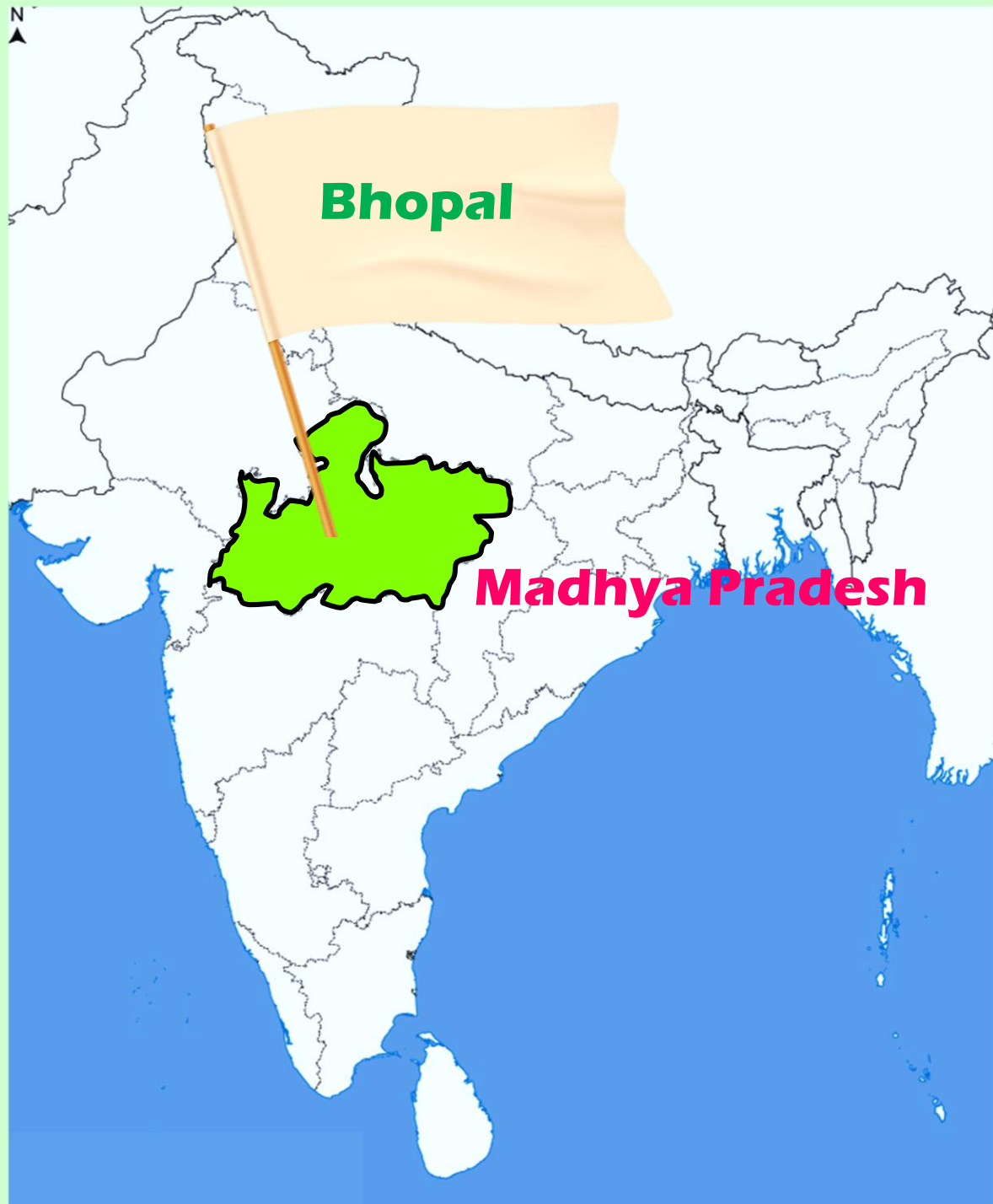
Bhubaneswar

Odisha



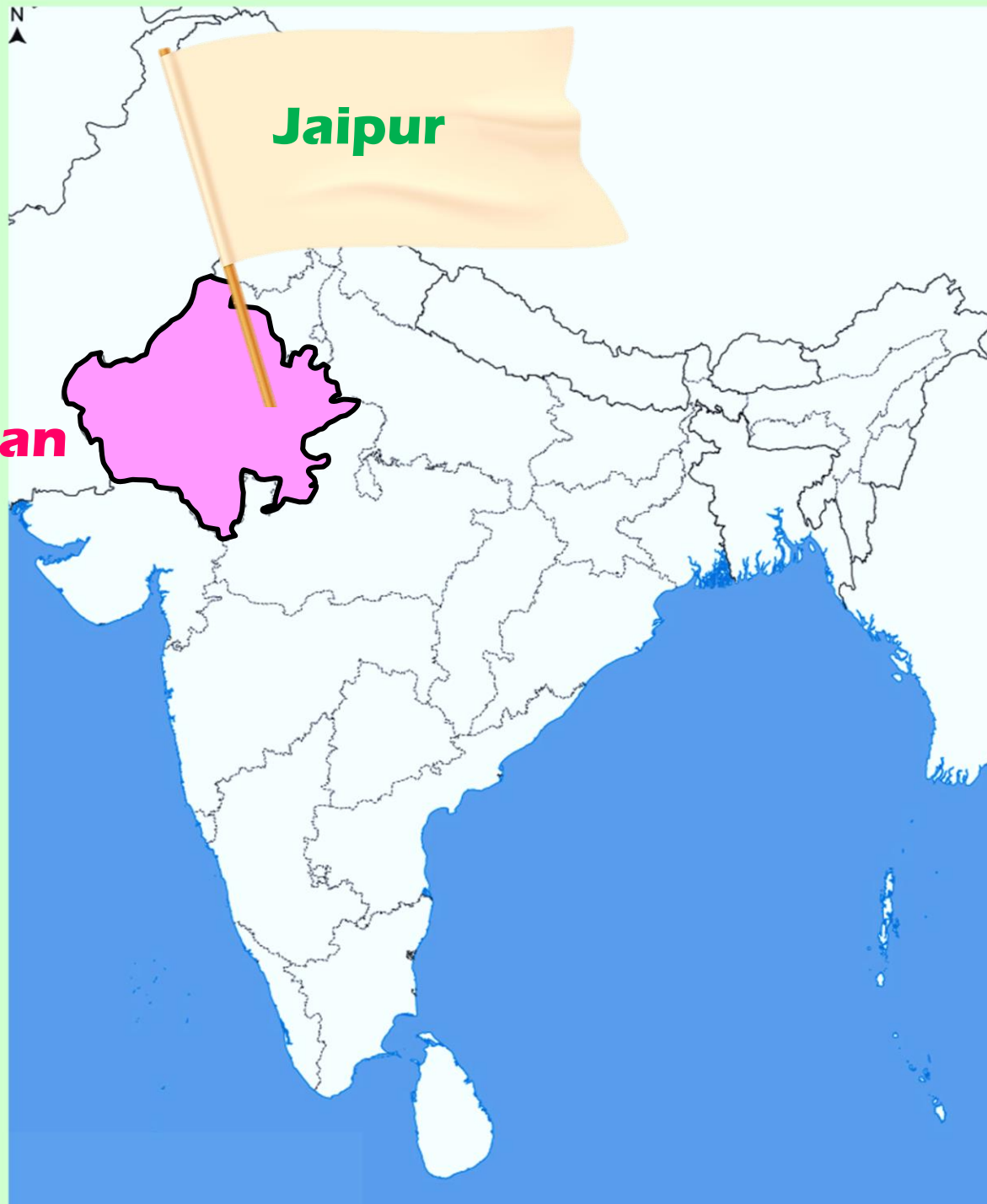
Raipur

Chhattisgarh



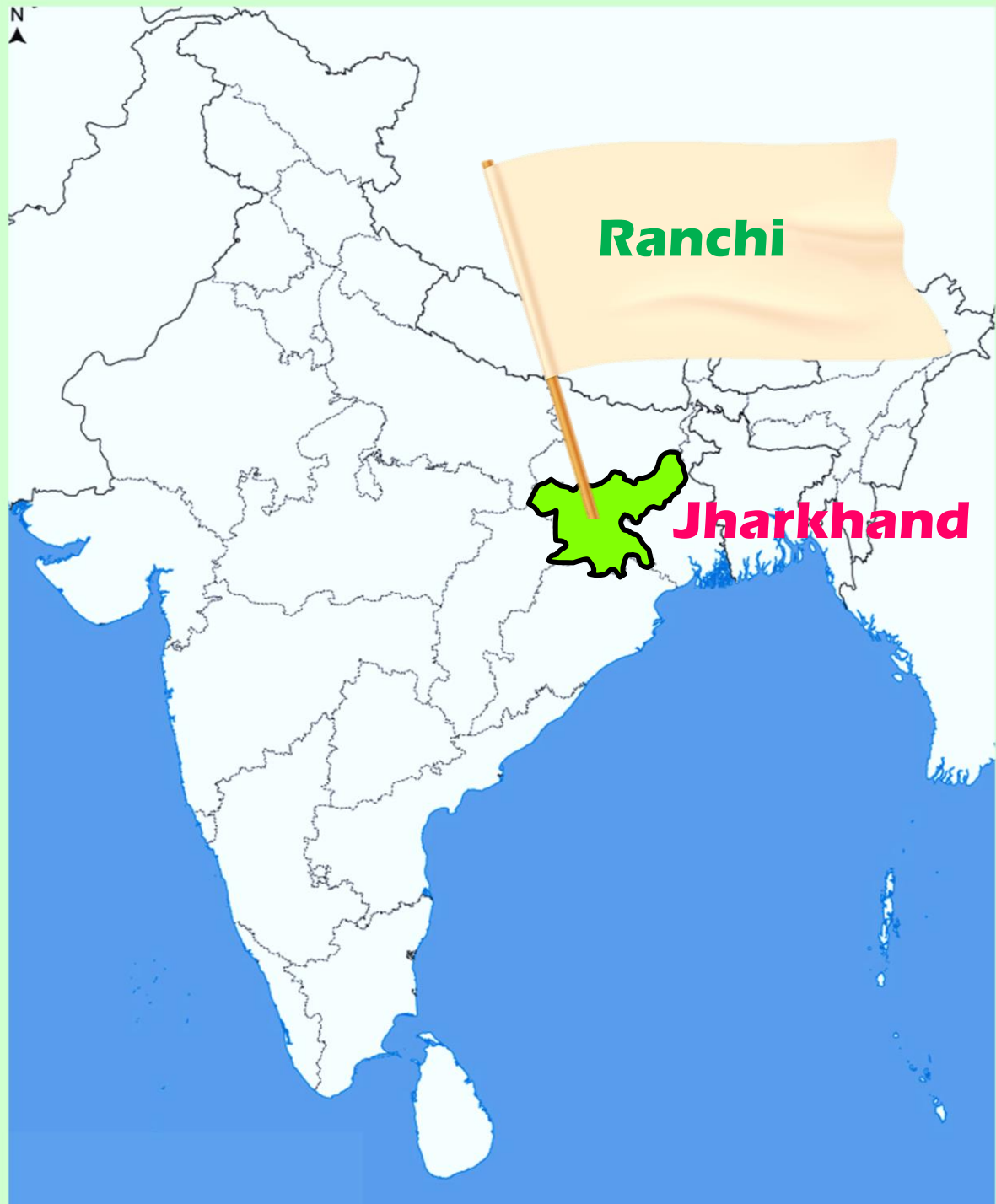
Bhopal

Madhya Pradesh



Rajasthan

**This is the largest
state in area.**



Ranchi

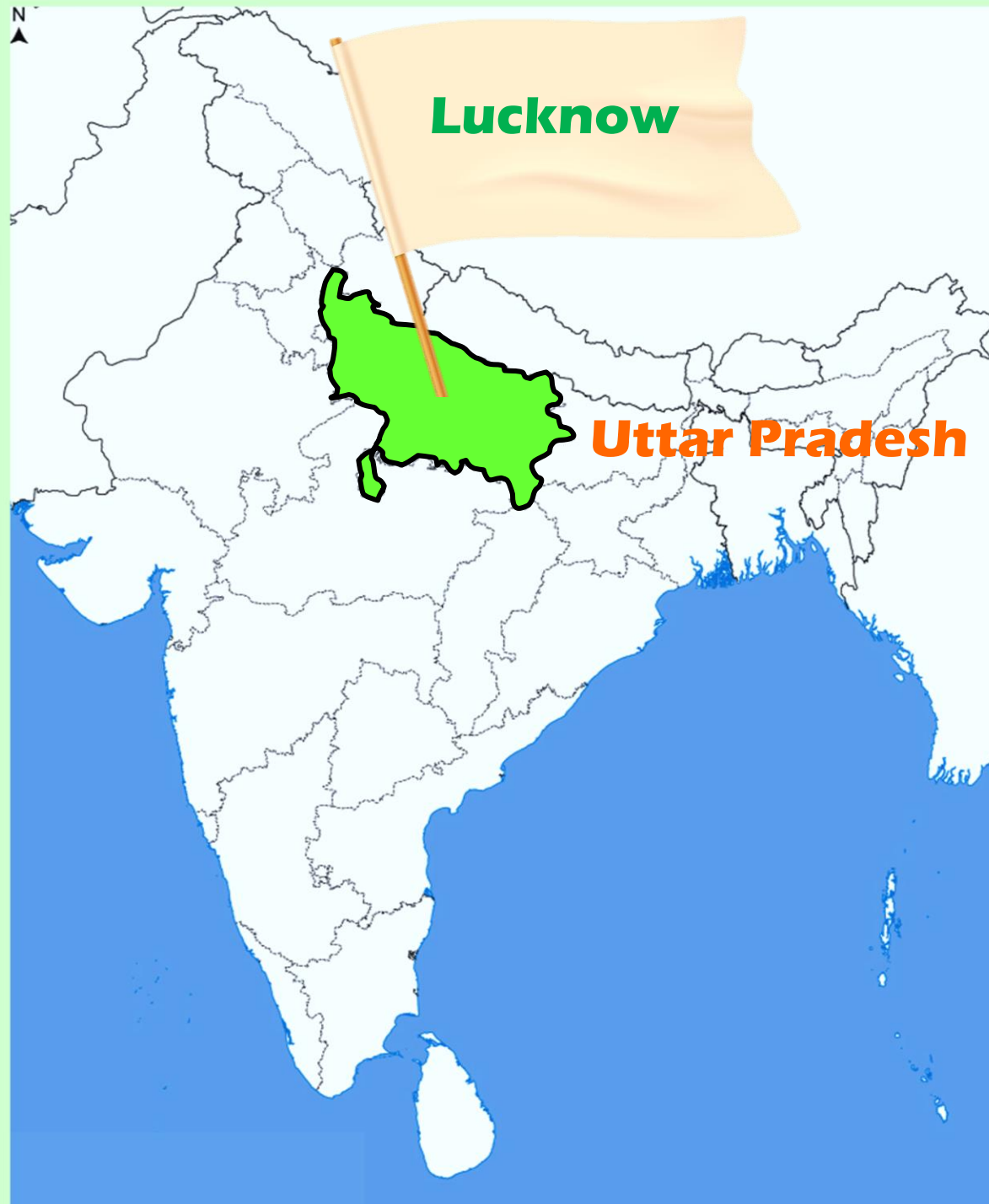
Jharkhand



Patna

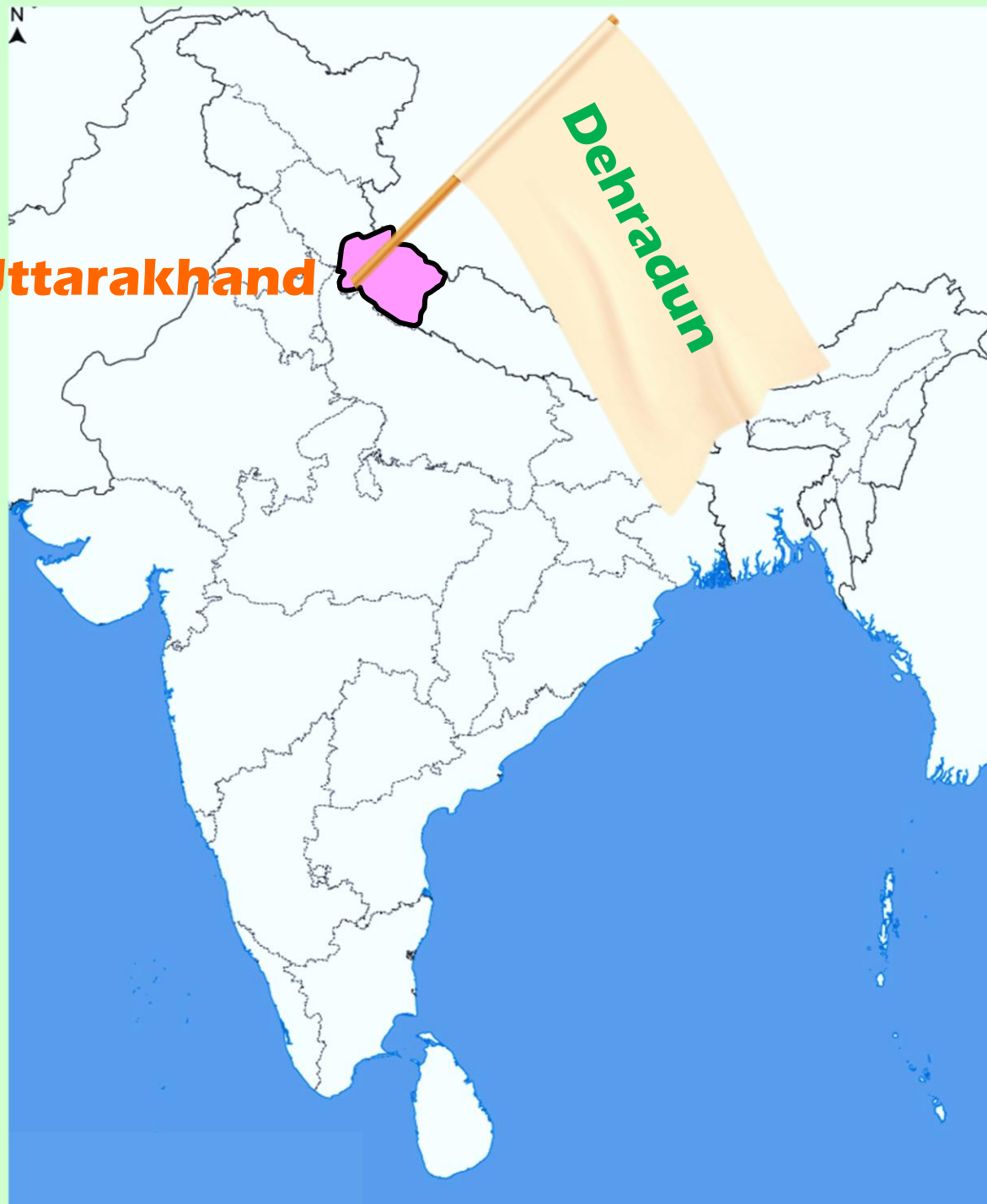
Bihar

**This is the most
populous state.**

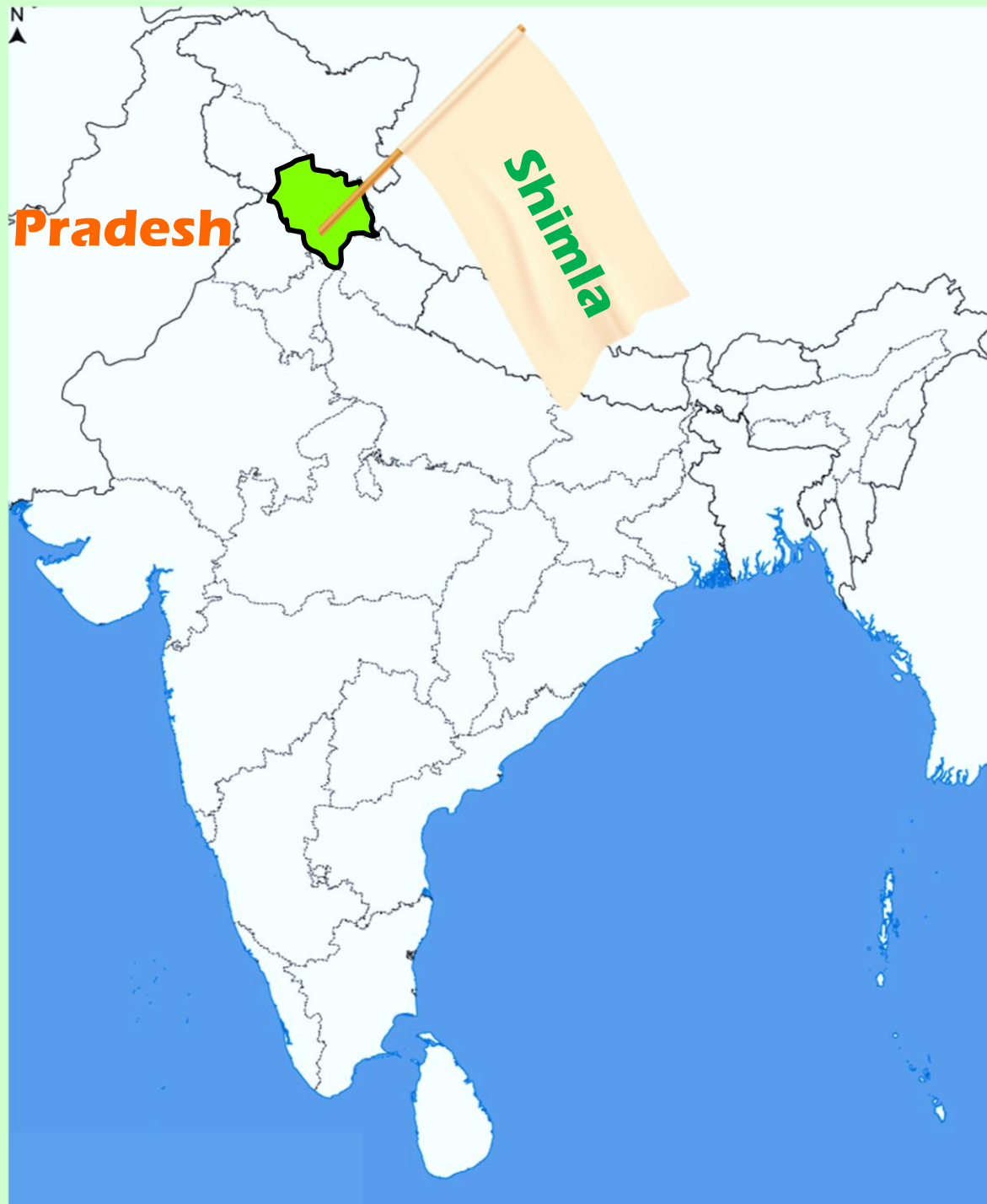


Uttarakhand

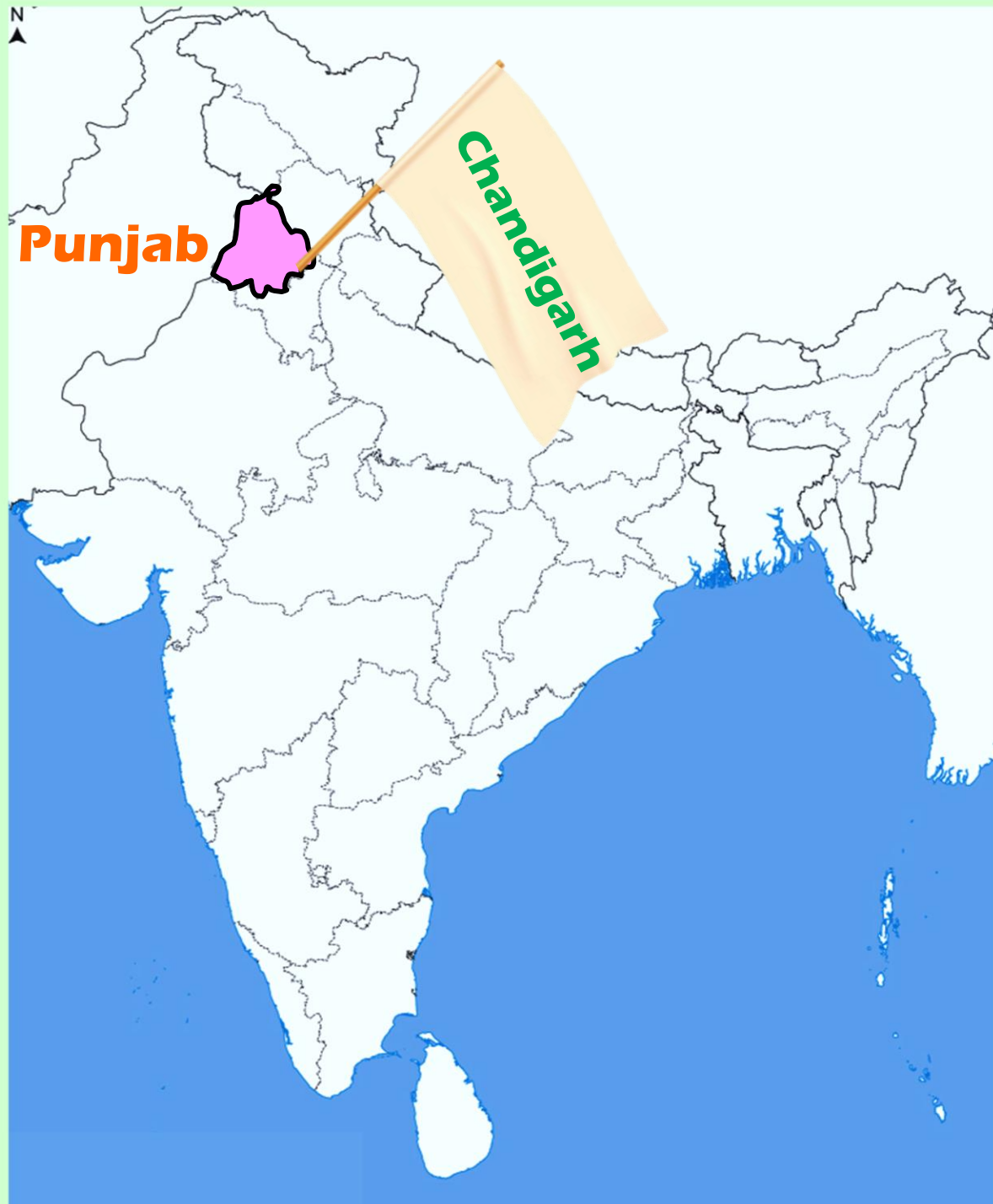
Dehradun

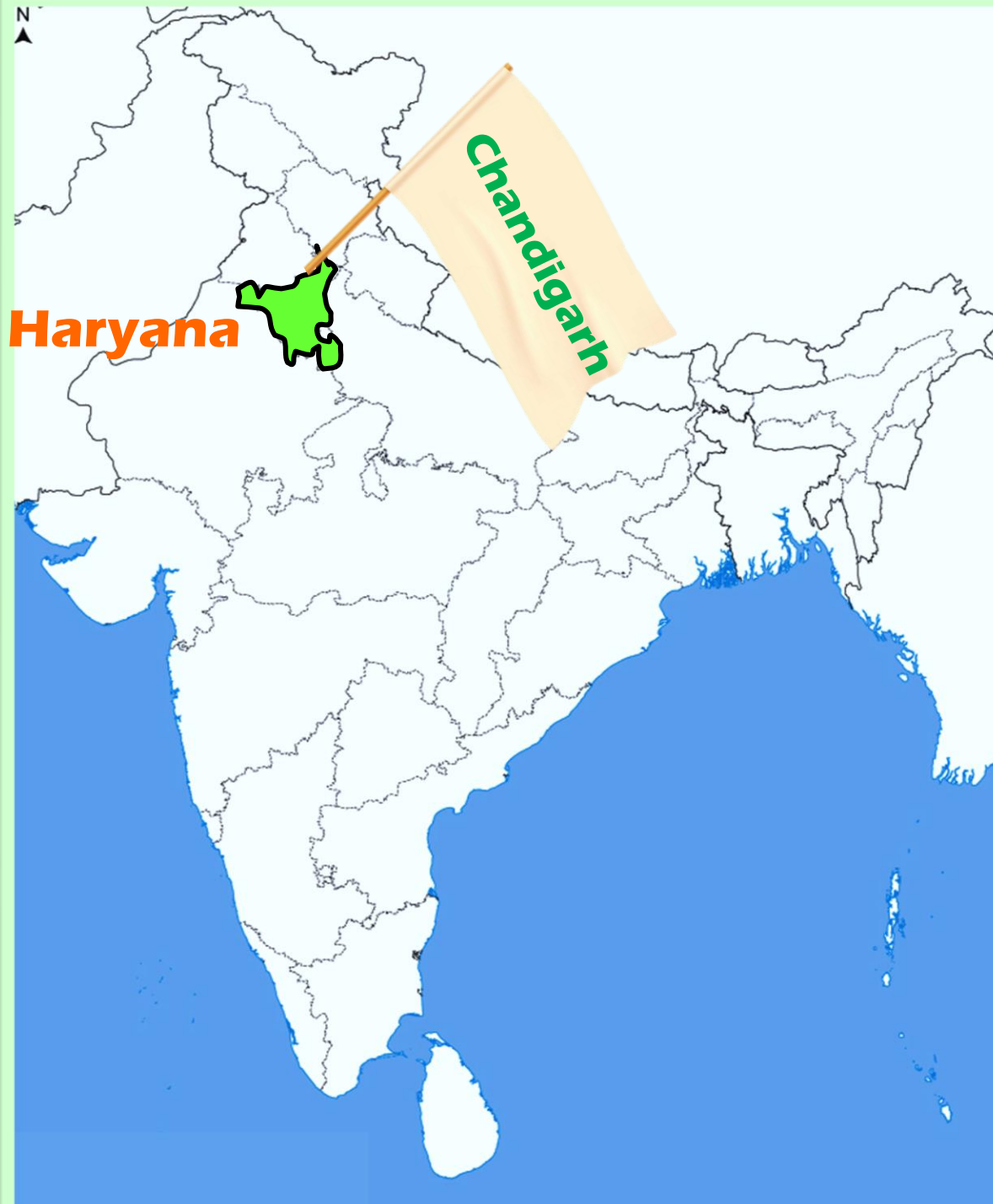


Himachal Pradesh



Shimla



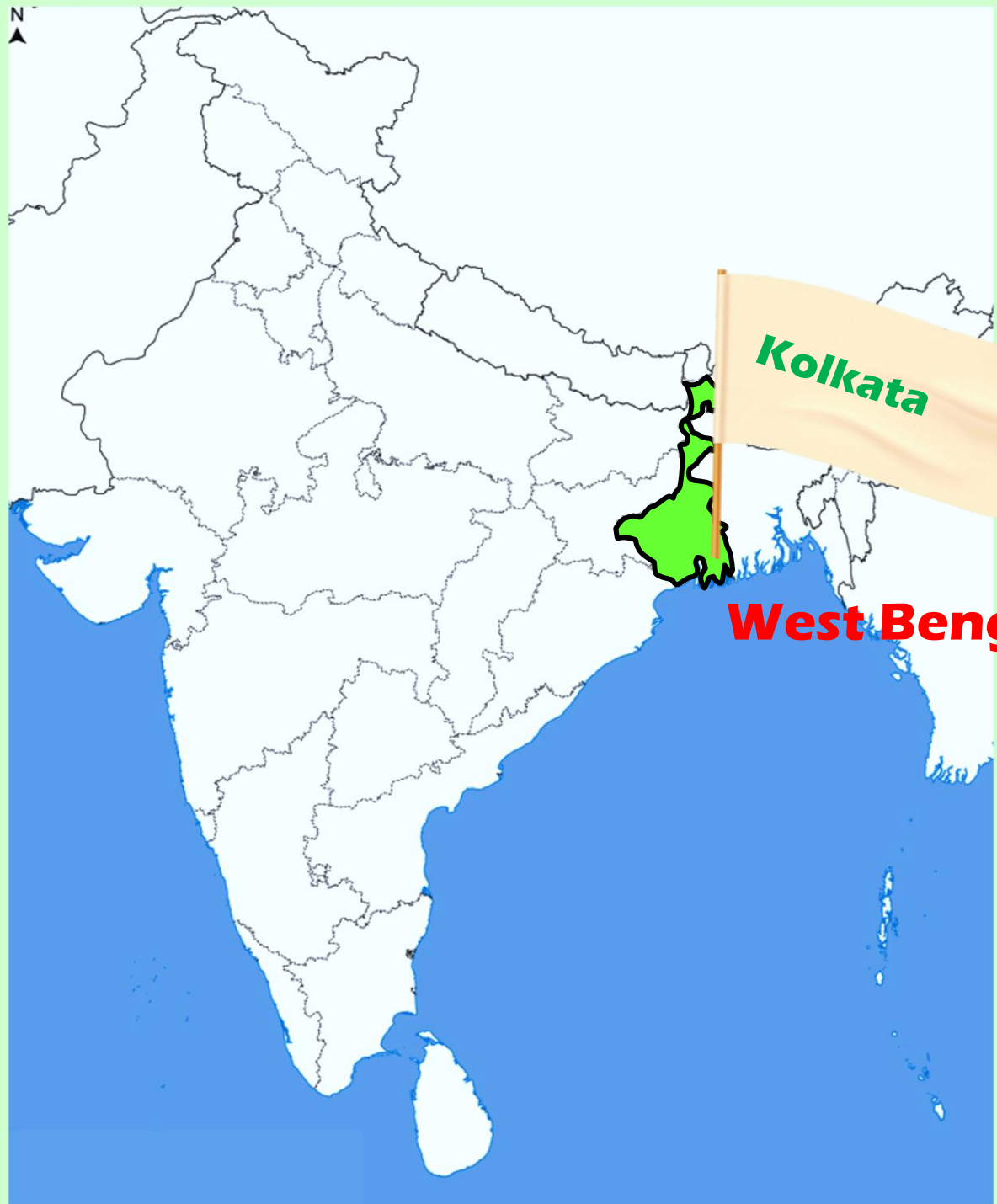


Haryana

Chandigarh

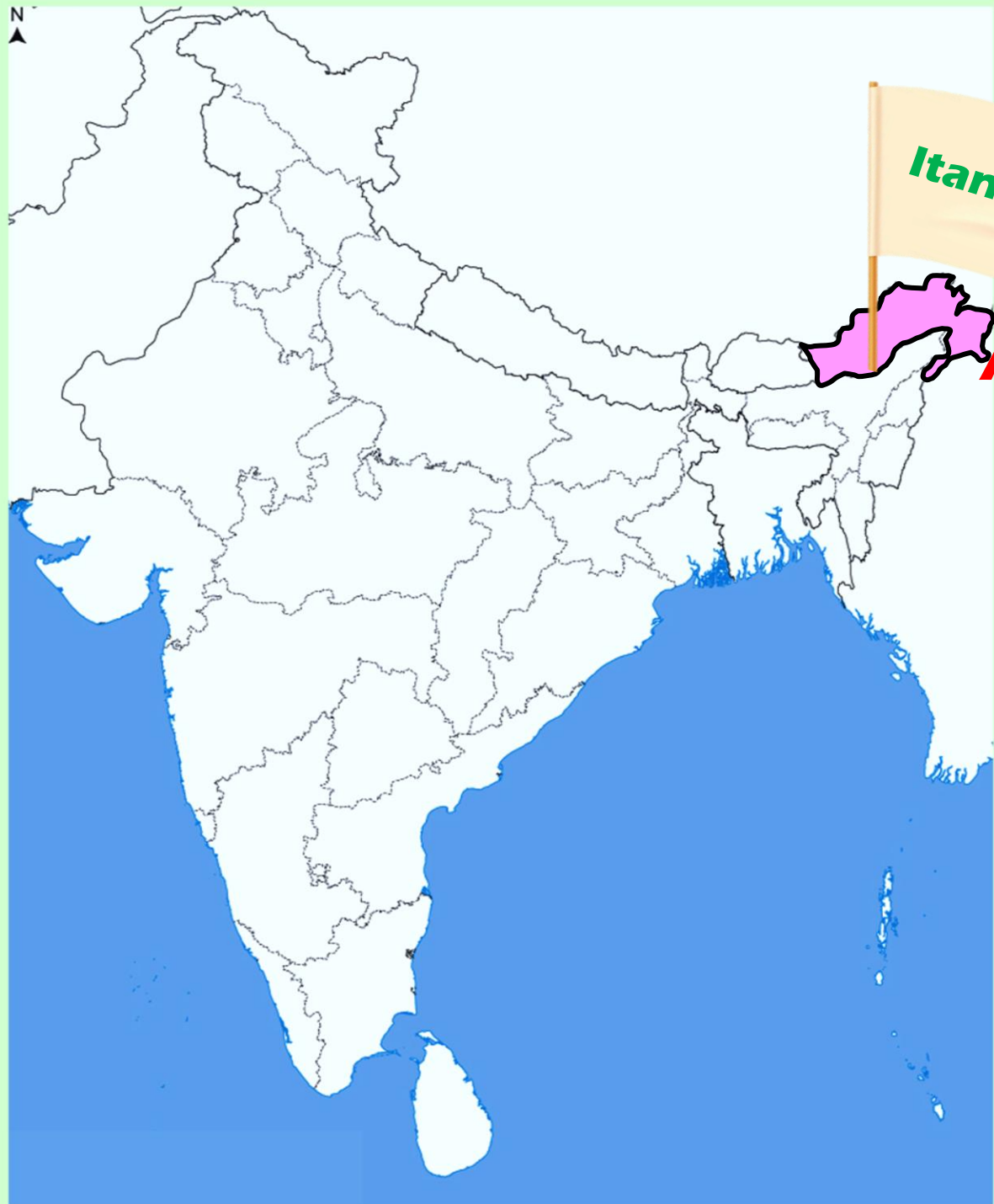
This is the least populous state.





West Bengal

Kolkata

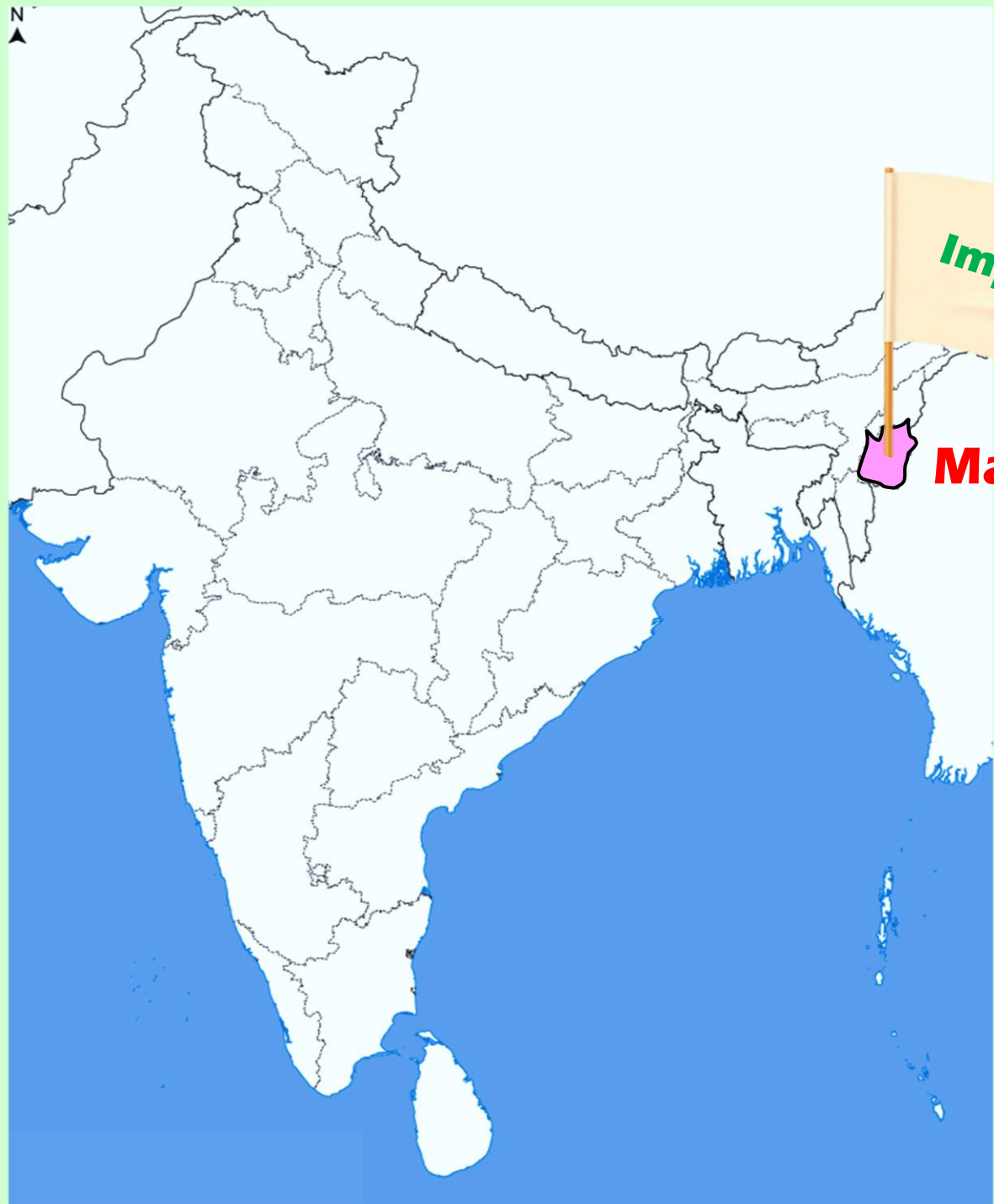


Arunachal Pradesh



Kohima

Nagaland



Imphal

Manipur



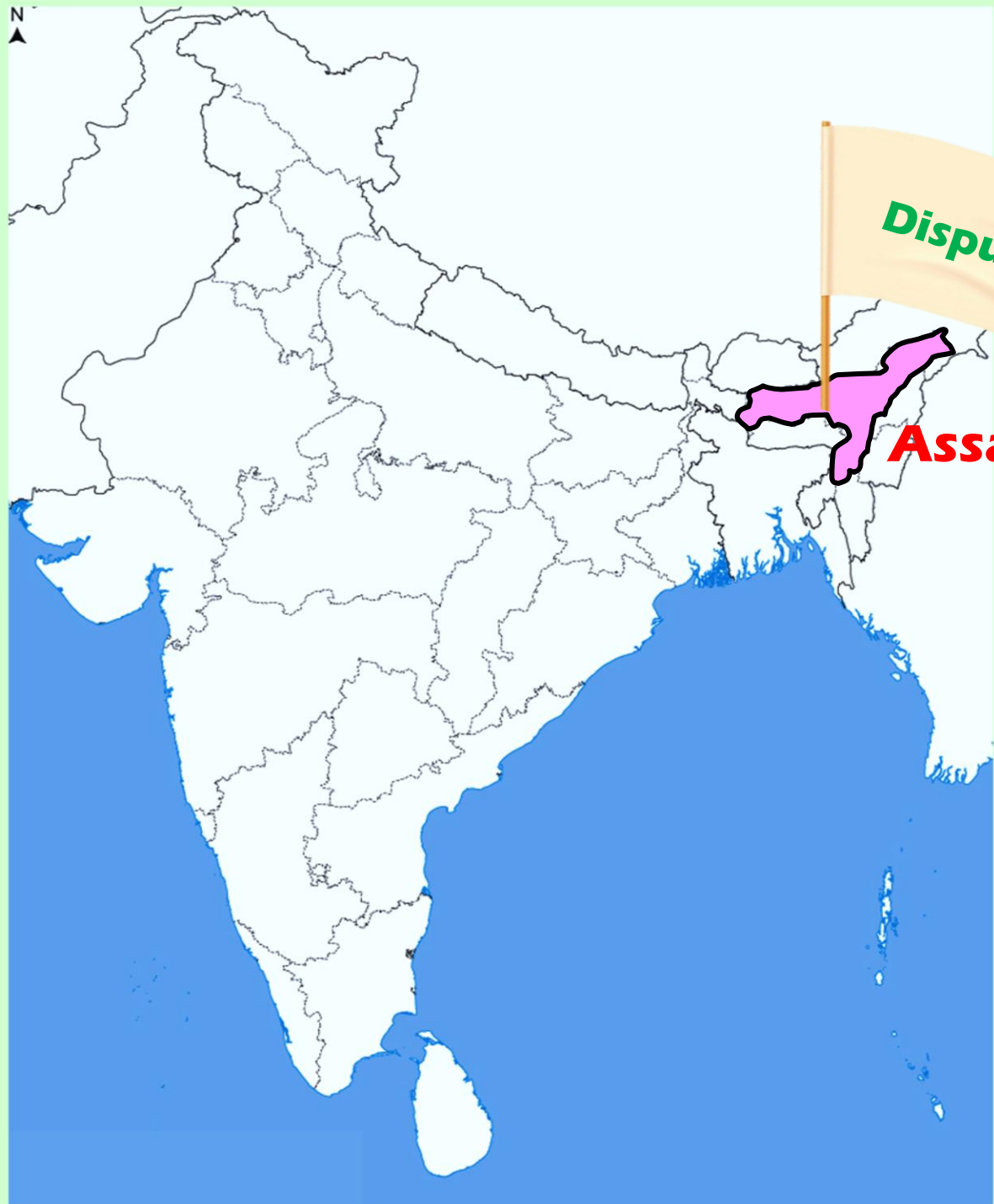
Aizwal

Mizoram



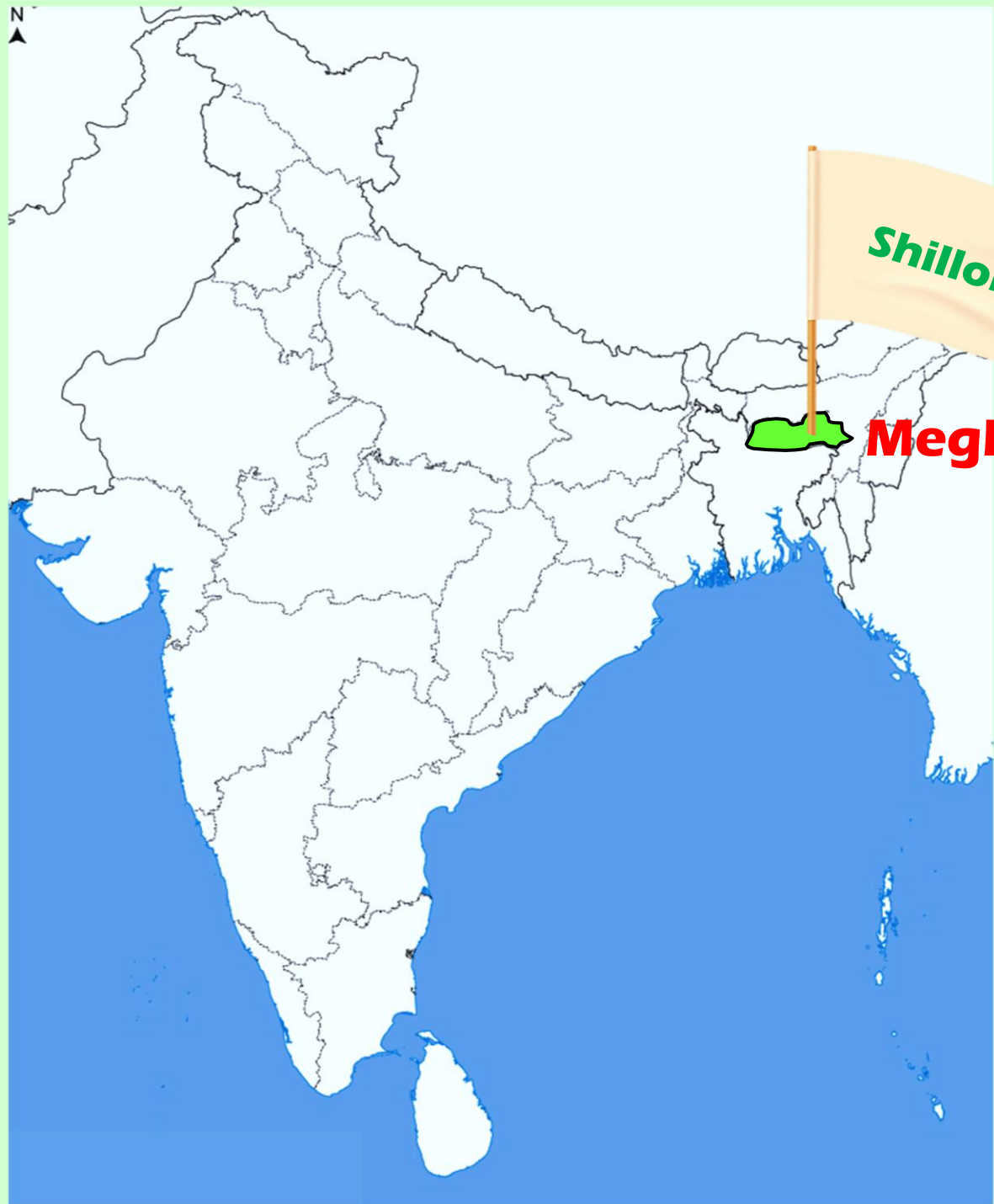
Agartala

Tripura



Dispur

Assam



Shillong

Meghalaya

POLITICAL MAP OF INDIA




**POLITICAL
OUTLINE MAP
OF
INDIA**



OUTLINE MAP OF INDIA



Special Thanks to **AP-SCERT**



Created by:

Rambabu Sunkari

SA(SS),

ZPHS, GARUDABILLI

Vizianagaram Dt

www.digitalsocialteacher.in

